














# 2009 Meets list

Dates shown are for 2 nights away, leaving Friday and returning Sunday afternoon (exception Bank Holiday weekend; leaving Friday and returning Monday).

Meet cost of £22.50 includes accommodation, 2\*breakfasts, & 1\*evening meal with wine. Cost of transport to be sorted out between individuals.

Following AGM Jan 2008, people to bring any additional drinks for evening when no local pub.

			Places booked
<b>23-25 January</b> Low Hall Garth, Little Langdale Lake District  Grid Ref: NY 309029		An old farm cottage situated above Little Langdale Tarn in a delightful and secluded position. 15 places in bunks in one dormitory. Three of these places are reserved for members of the YRC at all times. Facilities: Dining room / lounge. Kitchen with electric cookers and full catering equipment. Washroom, toilet and shower. Drying room across the lane. Pub short walk. <a href="http://www.apcx18.dsl.pipex.com/ycr/">http://www.apcx18.dsl.pipex.com/ycr/</a> <a href="http://www.streetmap.co.uk/idmap.srf?X=331500&amp;Y=502500&amp;A=Y&amp;Z=120">http://www.streetmap.co.uk/idmap.srf?X=331500&amp;Y=502500&amp;A=Y&amp;Z=120</a>	12
<b>27 Feb - 1 March</b> Tan Yr Wyddfa Rhyd Ddu, Snowdonia  Grid Ref: SH 570527		16 places mixed in 3 rooms, Kitchen, Dining Room, Lounge with coal fire, drying room, 2 showers, 3 flush toilets, car parking. Kitchen fully equipped, incl. fridges, microwave, oven etc. Cooking is on gas only. Electrical lighting and storage heaters, hot water. Pub short walk. <a href="http://www.oread.co.uk/flash/">http://www.oread.co.uk/flash/</a> <a href="http://www.streetmap.co.uk/idmap.srf?X=257050&amp;Y=352750&amp;A=Y&amp;Z=120">http://www.streetmap.co.uk/idmap.srf?X=257050&amp;Y=352750&amp;A=Y&amp;Z=120</a>	16
<b>Annual Dinner</b>	<b>3-4 April</b>	<b>Shap, Cumbria - Click for details</b>	
<b>24-26 April</b> Newlands, Lake District  Grid Ref: NY 229177		Reached by driving or walking the last mile along an unsurfaced track, the hut sleeps 16 and has gas cookers and lighting. One of the most attractive features is the coke pot-bellied stove. Cold water supply fresh from the fells above the hut and a flushing toilet. Facilities are both basic and appreciated by those wishing to get away from it all. 16, mixed, cutlery, crockery, flush toilet, gas lighting & cooking, coke stove, access by car. No local pub. <a href="http://www.carlislemc.co.uk/about/hut.html">http://www.carlislemc.co.uk/about/hut.html</a> <a href="http://www.streetmap.co.uk/idmap.srf?X=322950&amp;Y=517750&amp;A=Y&amp;Z=120">http://www.streetmap.co.uk/idmap.srf?X=322950&amp;Y=517750&amp;A=Y&amp;Z=120</a>	16
<b>29-31 May</b> <b>Fallcliffe Cottage</b> <b>Peak District</b>  Grid Ref: SK240792		Fallcliffe Cottage is 1 mile south of Hathesage on the west side of the B6001 Grindleford to Hathesage road. It is smaller than Caseg but with similar facilities. Froggat, Stanage, Curver, Lawrencefield, Millstone and many others are all within easy reach. The hut has 15 places mixed. Electric lighting and cooking, living room, 3 bedrooms with alpine bunk beds, kitchen, washroom with shower and flush toilets. <a href="http://www.ulgmc.org/huts/page3/page3.html">http://www.ulgmc.org/huts/page3/page3.html</a> <a href="http://www.streetmap.co.uk/idmap.srf?X=424050&amp;Y=379250&amp;A=Y&amp;Z=120">http://www.streetmap.co.uk/idmap.srf?X=424050&amp;Y=379250&amp;A=Y&amp;Z=120</a>	12
<b>26-28 June</b> 3 Irish Row, Coniston Lake District  Grid Ref: SD 292985		The Hut is of Lakeland stone construction and is part of a row of what were miners' bunks, situated overlooking the Coppermines Valley. The Hut is divided into two sections, one being for YMC Member's use, the other being available for booking by other groups. 18 Male, 12 female. Drying room, cutlery, crockery, hot water, showers, electric/gas cooking, gas fire, flush toilets, mattresses, access to within 100 yds. by car. Pub long walk! <a href="http://www.theymc.org.uk/hutbook.html">http://www.theymc.org.uk/hutbook.html</a> <a href="http://www.streetmap.co.uk/idmap.srf?X=329250&amp;Y=498550&amp;A=Y&amp;Z=120">http://www.streetmap.co.uk/idmap.srf?X=329250&amp;Y=498550&amp;A=Y&amp;Z=120</a>	12-15

<p><b>17-19 July</b> Bryn Hafod, Nr Dinas Maddwy, Mid Wales</p> <p>Grid Ref: SH 853194</p>		<p>The hut is fully equipped with: Separate kitchen dinner, club room, entrance hall, and upstairs two guest dorms and one members dorm, Mains electricity, Gas hobs, Microwave oven, Fridge, Coal fire, 2 Showers, 2 Toilets, Loads of hot water, A Drying room, Double glazing throughout, Free car parking less than 10 mins walk from the hut. No local pub.</p> <p><a href="http://www.themountainclub.org.uk/Club_Hut.htm">http://www.themountainclub.org.uk/Club_Hut.htm</a> <a href="http://www.streetmap.co.uk/idmap.srf?X=285350&amp;Y=319450&amp;A=Y&amp;Z=120">http://www.streetmap.co.uk/idmap.srf?X=285350&amp;Y=319450&amp;A=Y&amp;Z=120</a></p>	<p>12</p>
<p><b>28-31 August</b> Three Cliffs Bay Holiday Park, South Wales</p> <p>Grid Ref:</p>		<p>Situated at the cliff top with its own private path to the beach. As well as other outdoor activities, It is an ideal location for the walking enthusiast offering both costal paths and inland paths. The Gower is also renowned as an outstanding climbing area. Local village 10 min walk</p> <p><a href="http://www.threecliffsbay.com/camping.html">http://www.threecliffsbay.com/camping.html</a> <a href="http://www.streetmap.co.uk/idmap.srf?X=253420&amp;Y=188647&amp;A=Y&amp;Z=120">http://www.streetmap.co.uk/idmap.srf?X=253420&amp;Y=188647&amp;A=Y&amp;Z=120</a></p>	<p>TBC</p>
<p><b>25-27 September</b> High Gillerthwaite Ennerdale, Lake District</p> <p>Grid Ref: NY 142140</p>		<p>Shower, toilet, cooking area with sink. Parking - Three Cars only. Three Rooms. Wood Burning Stove is living area. 14 beds in three rooms. No pub nearby.</p> <p><a href="http://www.lakelandcampingbarns.co.uk/barnview.asp?ID=5">http://www.lakelandcampingbarns.co.uk/barnview.asp?ID=5</a> <a href="http://www.streetmap.co.uk/idmap.srf?X=314250&amp;Y=514050&amp;A=Y&amp;Z=120">http://www.streetmap.co.uk/idmap.srf?X=314250&amp;Y=514050&amp;A=Y&amp;Z=120</a></p>	<p>12</p>
<p><b>16-18 October</b> Maesnant Centre, Nr Aberystwyth Mid Wales</p> <p><b>Grid Ref:</b> SN 774881</p>		<p>Situated in Mid-Wales in wild, mountainous country about 5 miles from the nearest village on the North West slopes of Plynlimon (Pumlumon) mountain, overlooking the Nant-y-Moch Reservoir. The mountain roads are tarmaced to the gate of the centre with ample car parking. There are 16 bed spaces, a main common room / dining room, wash rooms with flushing toilets, shower and wash basins and a kitchen area. Gas lights. The area of Wales is one of the country's best kept secrets. It is an area of outstanding beauty and doesn't suffer the overcrowding of other hill areas. No local pub.</p> <p><a href="http://www.pumlumon.org.uk/map/map.php?page=pla_2&amp;lang=eng">http://www.pumlumon.org.uk/map/map.php?page=pla_2&amp;lang=eng</a> <a href="http://www.streetmap.co.uk/idmap.srf?X=277450&amp;Y=288150&amp;A=Y&amp;Z=120">http://www.streetmap.co.uk/idmap.srf?X=277450&amp;Y=288150&amp;A=Y&amp;Z=120</a></p>	<p>12</p>
<p><b>20-22 November</b> Bryn Brethynau North Wales</p> <p>Grid Ref: SH 737572</p>		<p>Bryn Brethynau Climbing Barn in Snowdonia, which is in a beautifully secluded location with wonderful mountain views and yet only 5 minutes walk from the Tyn Y Coed Pub and A5 lay-by. 30 places mixed in 3 dormitories. Electric light. Flush toilets, shower, hot water. Cutlery, crockery, gas cooking with oven, microwave, fridge, hot water. Car parking 100 yards. Pub short walk.</p> <p><a href="http://www.nlmc.co.uk/barn.htm">http://www.nlmc.co.uk/barn.htm</a> <a href="http://www.streetmap.co.uk/idmap.srf?X=273750&amp;Y=357250&amp;A=Y&amp;Z=120">http://www.streetmap.co.uk/idmap.srf?X=273750&amp;Y=357250&amp;A=Y&amp;Z=120</a></p>	<p>12-15</p>
<p><b>11-13 December</b> Dunmail Lake District</p> <p>Grid Ref: NY 330111</p>		<p>The Dunmail hut is on the main road between Grasmere and Keswick on A591 at the summit of Dunmail Raise. The club has owned Raise Cottage since 1947 and is maintained by the voluntary efforts of the members of the Achille Ratti Climbing Club. There are 38 places in 4 dormitories, two with twelve bunks and two with seven. The hut is fully equipped with pots, pans and crockery. Full cooking and dining facilities, showers, toilets, drying room, lounge with a coal fire. Propane gas is used for cooking and heating. Now on mains electricity. Large lay-by adjacent to hut, it is also served by a regular bus service. Pub walk down hill!</p> <p><a href="http://www.achille-ratti-climbing-club.co.uk/index.php?page=huts">http://www.achille-ratti-climbing-club.co.uk/index.php?page=huts</a> <a href="http://www.streetmap.co.uk/idmap.srf?X=333050&amp;Y=511150&amp;A=Y&amp;Z=120">http://www.streetmap.co.uk/idmap.srf?X=333050&amp;Y=511150&amp;A=Y&amp;Z=120</a></p>	<p>20</p>